

*Drawing displayed at Exhibition*

**Additional Issues To Be Considered:**

- Investigate the possibility of moving the 30mph sign so that people entering the town are more aware of the fact that they have entered a 30mph limit.
- Provision of cycle storage within the school.
- Investigate the possibility of providing a footbridge across the small ditch which links the Anwyl estate to the Community Centre and playing field.
- Investigate the possible provision of a safe crossing for Sam Lane.

**Key:**

- Existing footway widened to create cycle/pedestrian facility and sections of new footway construction.
- New carriageway construction to create new bus stop.
- Proposed grassed areas.

© Crown Copyright. All rights reserved.  
Denbighshire County Council. L10223, 2011  
© Penarth & Isadeiledd. Under permission  
Denbighshire County Council. L10223, 2011

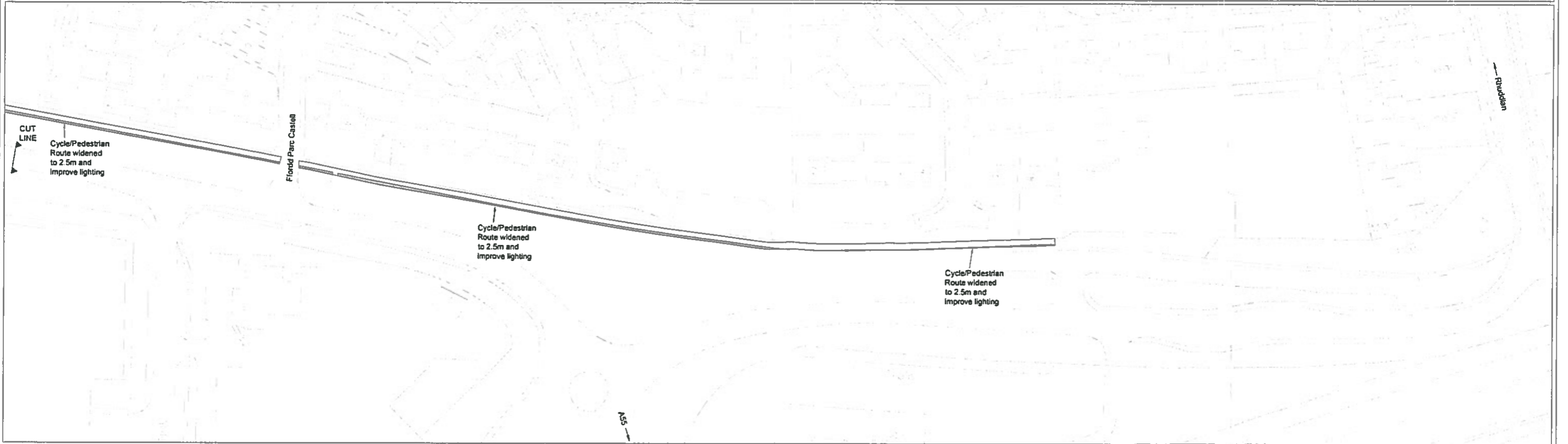
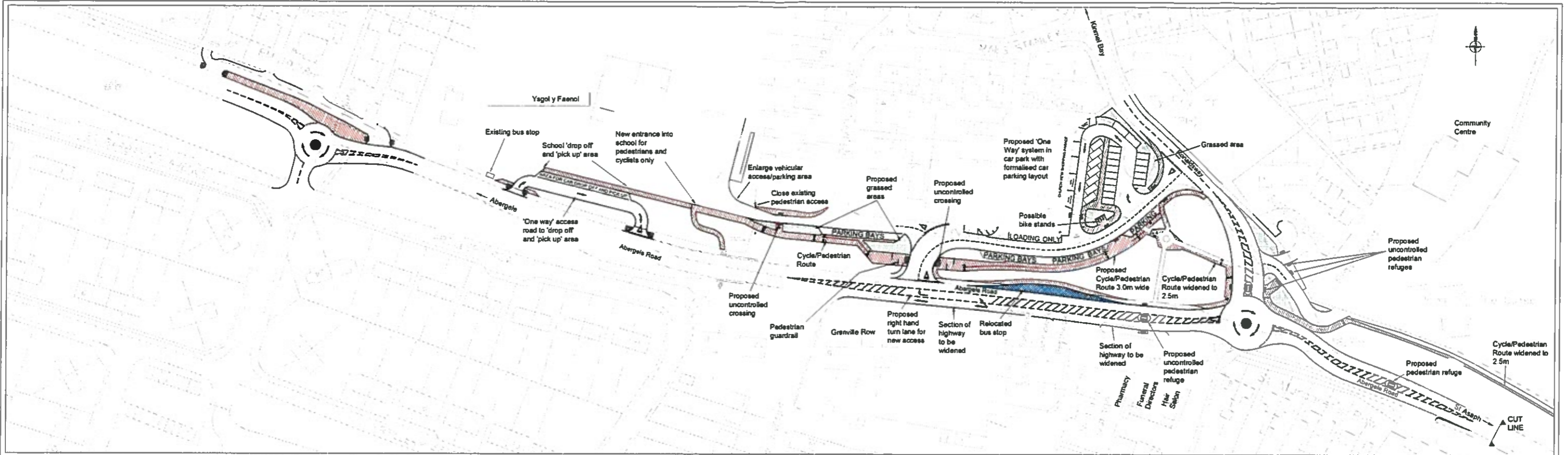


Pennaeth Prifffyrdd ac Isadeiledd  
Head of Highways and Infrastructure

ADRAN PRIFFFYRDD AC ISADEILEDD  
DEPARTMENT OF HIGHWAYS AND INFRASTRUCTURE

PROJECT NUMBER	T1023	DATE	23/06/11	ISSUE	ISSUE
REVISION	A Original Drawing	DATE		ISSUE	
DESIGNED BY	N.T.S.	DATE		ISSUE	
CHECKED BY	SJ9975	DATE		ISSUE	
DRAWN BY	NH	DATE		ISSUE	
APPROVED BY	MJ	DATE	23/06/11	ISSUE	
PROJECT TITLE			SAFE ROUTES IN THE COMMUNITY, BODELWYDDAN		
PROJECT DESCRIPTION			CHURCH VIEW AND GRENVILLE ROW POSSIBLE IMPROVEMENTS TO VEHICULAR AND PEDESTRIAN ACCESS		
PROJECT NUMBER			T1023/D/05A		





*Drafting which accompanied the Town Travel Plan*

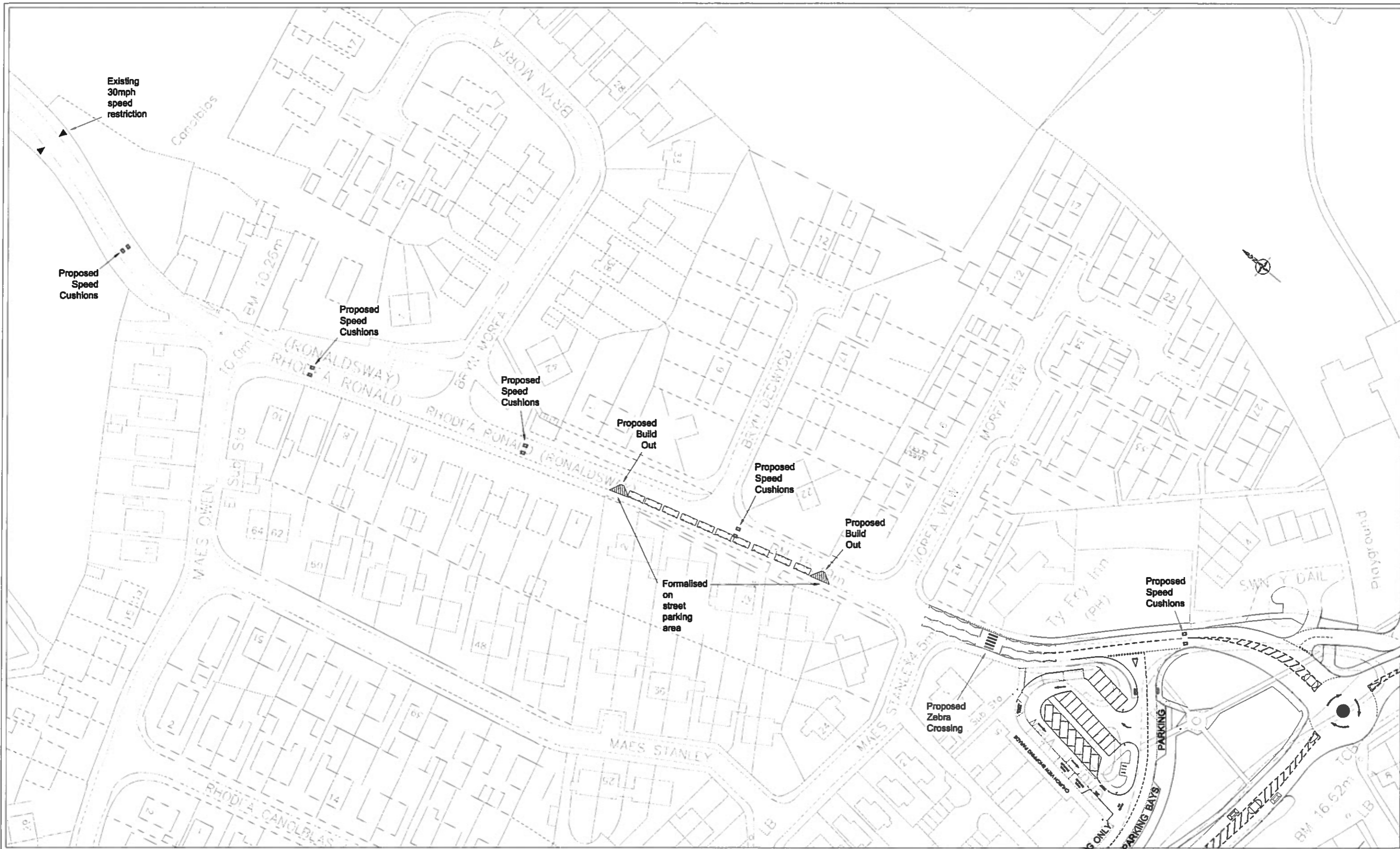
**Additional Issues To Be Considered:**  
 Investigate the possibility of moving the 30mph sign so that people entering the town are more aware of the fact that they have entered a 30mph limit.  
 Provision of cycle storage within the school.  
 Investigate the possibility of providing a footbridge across the small ditch which links the Anwyl estate to the Community Centre and playing field.  
 Investigate the possible provision of a safe crossing for Sam Lane.

- Key:**
- Existing footway widened to create cycle/pedestrian facility and sections of new footway construction.
  - New cartageway construction to create new bus stop.
  - Proposed grassed areas.
  - Existing footway to remain.

© Crown Copyright. All rights reserved.  
 Ordnance Survey Licence LA 10000, 2011  
 © Hordern & Sons, Dorset and West  
 Dorset SA Dorset LA 10000, 2011

**CYNGOR Sir Ddinbych Denbighshire COUNTY COUNCIL**  
 Pennaeth Priffyrdd ac Isadeiledd  
 Head of Highways and Infrastructure  
**ADRAN PRIFYRDD AC ISADEILEDD**  
**DEPARTMENT OF HIGHWAYS AND INFRASTRUCTURE**

<b>JOB NUMBER</b> T1023	<b>AMENDMENTS</b>	<b>DATE</b> 06/10/11	<b>SCHEME</b> SAFE ROUTES IN THE COMMUNITY, BODELWYDDAN
<b>DRAWING SCALE</b> N.T.S.	A Original Drawing		<b>DRAWING TITLE</b>
<b>INTERNAL CAD REFERENCE</b> SJ9975			<b>POSSIBLE IMPROVEMENTS TO VEHICULAR AND PEDESTRIAN ACCESS AND SAFETY</b>
<b>DRAWN BY</b> NH			<b>DRAWING NUMBER</b>
<b>APPROVED BY</b> MJ	<b>DRAWING STATUS</b> ISSUE	<b>LAST EDIT DATE</b> 06/10/11	<b>T1023/D/09A</b>



PROJECT NUMBER	<b>T1023</b>		FIGURE	<b>SAFE ROUTES IN THE COMMUNITY, BODELWYDDAN</b>	
SCALE	1:500		DATE	03/11/11	
NATIONAL GRID REFERENCE	SJ9975		DRAWING TITLE	<b>RONALDSWAY - PROPOSED HIGHWAY IMPROVEMENTS AND SPEED REDUCTION MEASURES</b>	
DRAWN BY	NH		APPROVED BY	MJ	
APPROVED BY	MJ		DRAWING STATUS	<b>ISSUE</b>	
			LAST EDIT DATE	03/11/11	
			DRAWING NUMBER	<b>T1023/D/11A</b>	